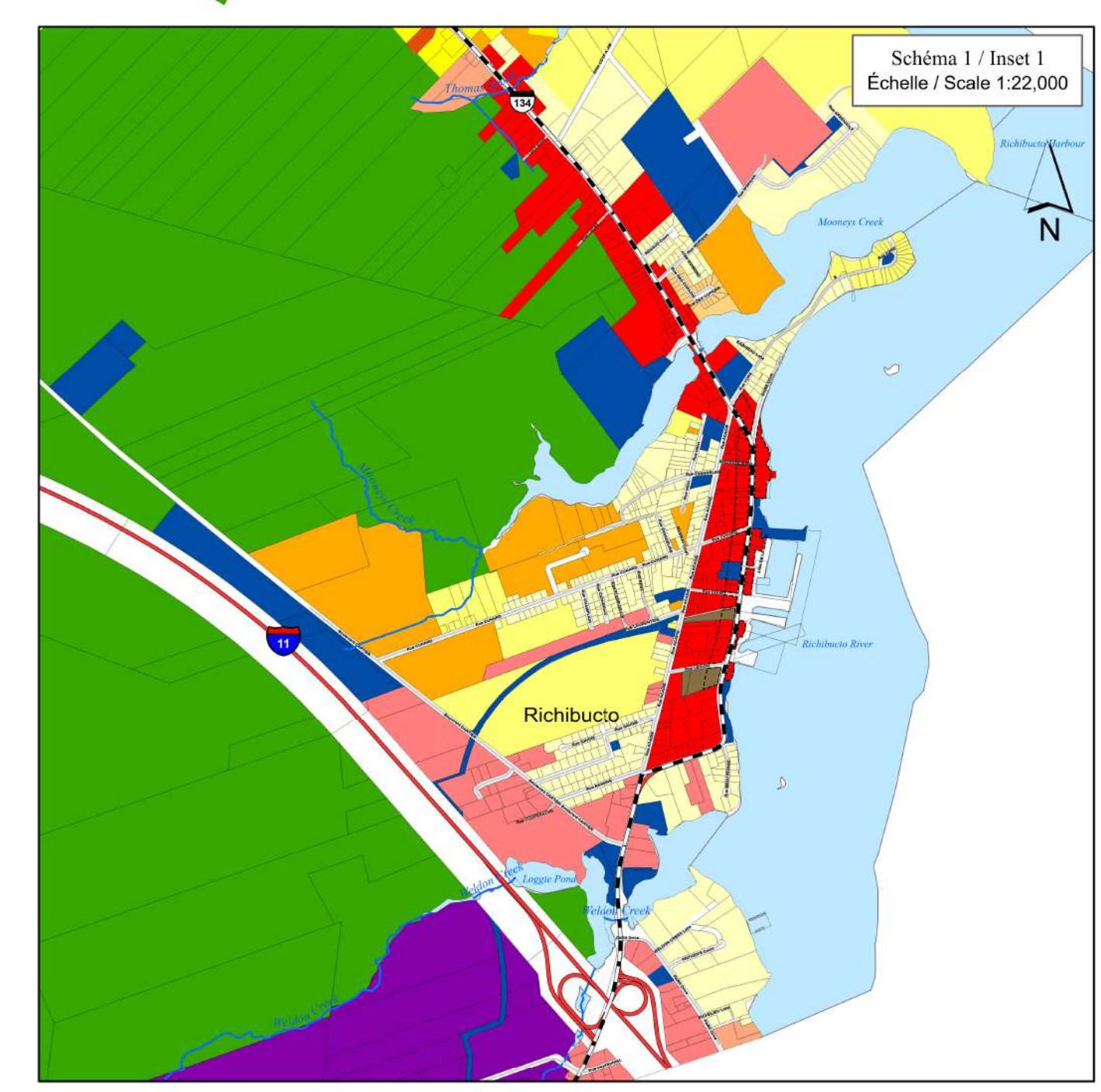
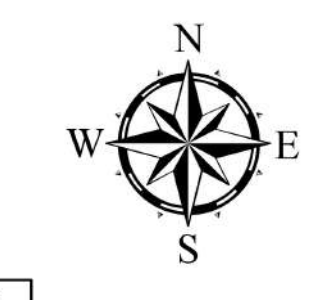
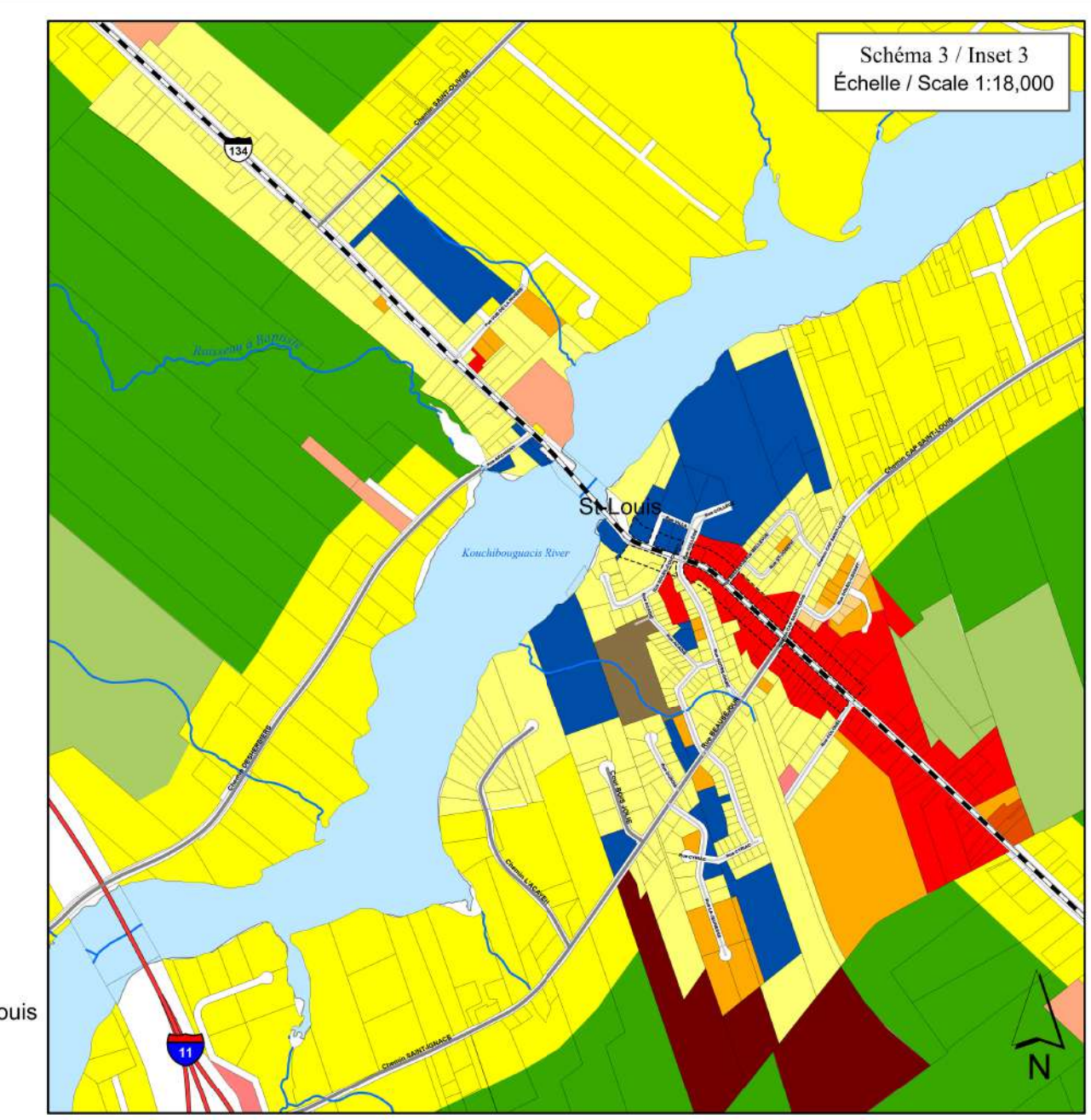
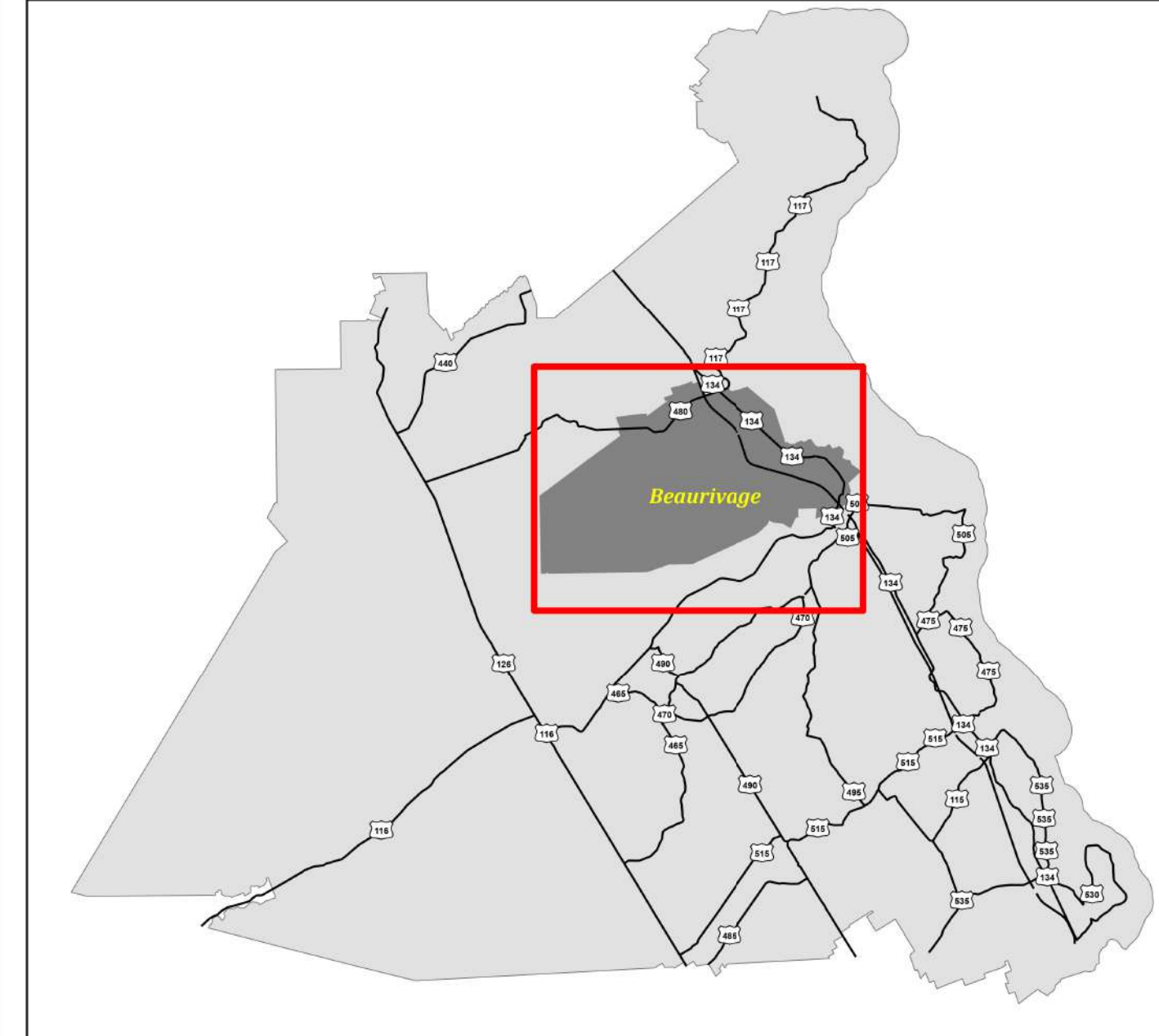


Annexe B / Schedule B
Carte de zonage / Zoning map
Ville de Beaurivage / Town of Beaurivage



Légende / Legend

- | | |
|---|---|
| <p>Résidentiel / Residential</p> <ul style="list-style-type: none"> Résidentiel unifamilial (R1) / One Family Residential (R1) Résidentiel uni et bifamilial (R2) / One and Two-Family Residential (R2) Résidentiel multifamilial (R3) / Multi-Family Residential (R3) Résidentiel maison mobile (RM) / Mobile Home Residential (RM) Résidentiel rural (RR) / Rural Residential (RR) | <p>Ressources, Environnement et Protection / Resources, Environment and Protection</p> <ul style="list-style-type: none"> Ressources (RE) / Resources (RE) Aquaculture (AQ) / Aquaculture (AQ) Agriculture (AG) / Agriculture (AG) |
| <p>Commercial</p> <ul style="list-style-type: none"> Commercial de quartier (CQ) / Neighborhood Commercial (CQ) Commercial régional (CR) / Regional Commercial (CR) Commercial central (CC) / Central Commercial (CC) Commercial touristique (CT) / Tourism Commercial (CT) Commercial rural (CL) / Rural Commercial (CL) | <p>Communautaire / Community</p> <ul style="list-style-type: none"> Communautaire (CO) / Community (CO) |
| <p>Industriel / Industrial</p> <ul style="list-style-type: none"> Industriel parc d'affaires (IPA) / Business Park Industrial (IPA) Industriel léger (IL) / Light Industrial (IL) Industriel lourd (ID) / Heavy Industrial (ID) | <p>Autres / Other</p> <ul style="list-style-type: none"> Aménagement intégré (AI) / Integrated Development (AI) |
| <p> Noeud central / Central Node</p> | <p>Classification de routes / Route Classification</p> <ul style="list-style-type: none"> NBDOT Locale numéroté / NBDOT Local numbered Route de Grande Communication / Arterial Route collectrice / Collector Route locale Normé / Local Route named Chemin Municipal / Municipal road |
| <p> Plan d'eau / Waterbody</p> | |

Source: Services Nouveau-Brunswick / Service New-Brunswick

